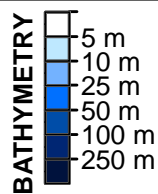



### Supply Reef Optical Validation

Photo and video classification results plotted on multibeam bathymetry and IKONOS derived depths.


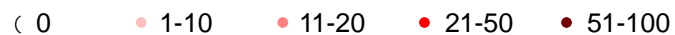
**NOT FOR NAVIGATION**



Universal Transverse Mercator Projection, Zone 55N, Ellipsoid: WGS84



### PERCENT COVER OF SCLERACTINIAN CORAL



**Coral Reef  
Ecosystem Division**