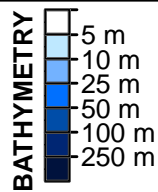



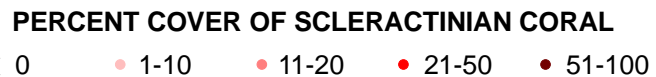

Maug Island Optical Validation

Photo and video classification results plotted on multibeam bathymetry and IKONOS derived depths.

NOT FOR NAVIGATION



Universal Transverse Mercator Projection, Zone 55N, Ellipsoid: WGS84



**Coral Reef
Ecosystem Division**