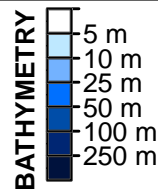


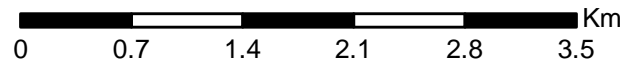
### Anatahan Optical Validation

Photo and video classification results plotted on multibeam bathymetry and NOAA Nautical Chart #81086.

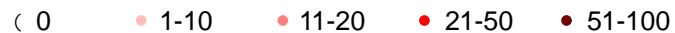
**NOT FOR NAVIGATION**



Universal Transverse Mercator Projection, Zone 55N, Ellipsoid: WGS84



### PERCENT COVER OF SCLERACTINIAN CORAL



**Coral Reef Ecosystem Division**