




Saipan Island Combined Bathymetry
 Coverage map
 Data include NOAA Ship Hi'ialakai and R/V AHI multibeam bathymetry, lidar bathymetry collected by Naval Oceanographic Office, and bathymetry derived from multispectral IKONOS satellite imagery by Space Imaging. Also shown is satellite image from USGS DOQQ.
NOT FOR NAVIGATION

Universal Transverse Mercator
 Projection, Zone 55N,
 Ellipsoid: WGS84

0 3 6 km

-  IKONOS
-  Multibeam
-  LIDAR

