

145°45'E

146°0'E

146°15'E

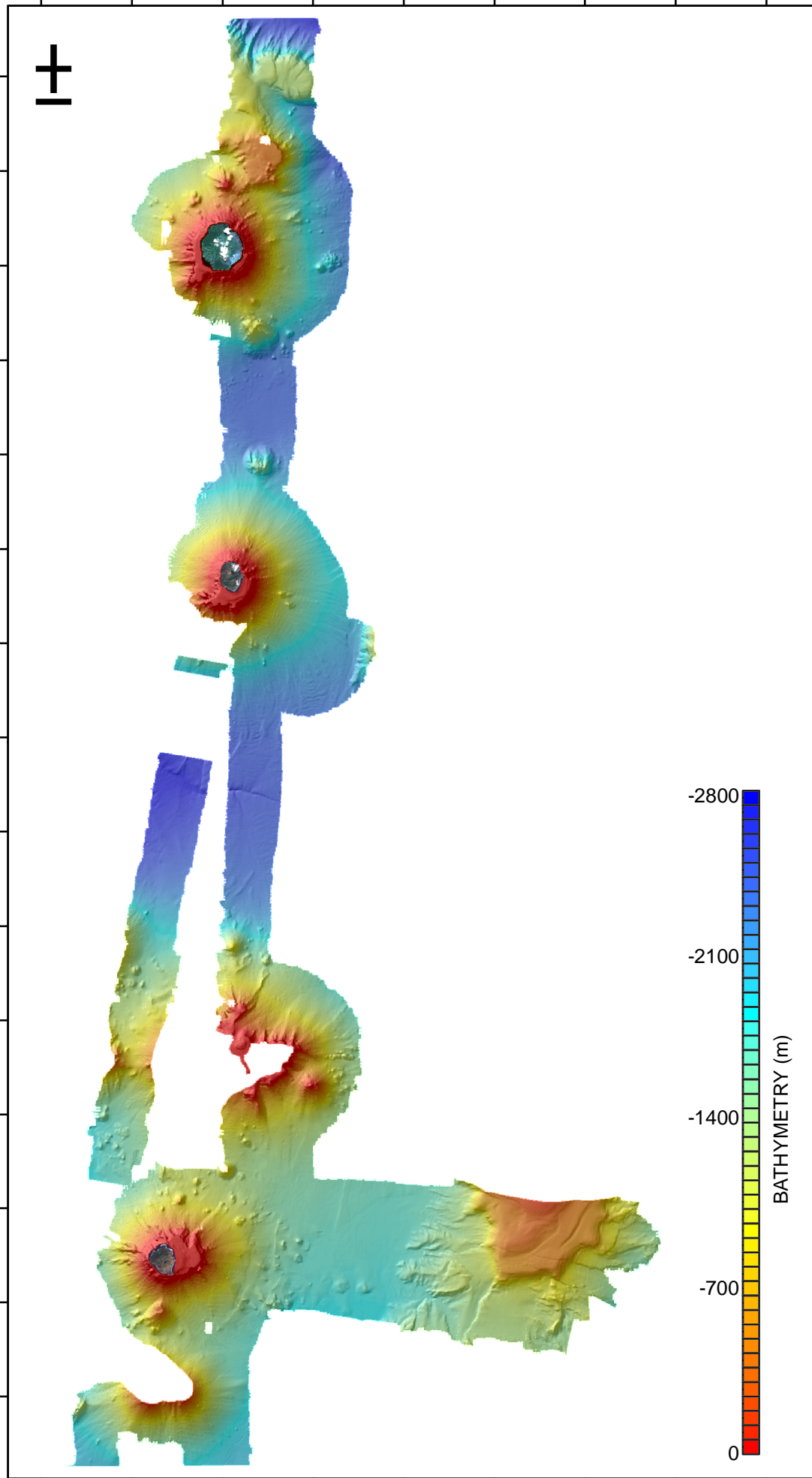
17°45'N

17°30'N

17°15'N

17°0'N

16°45'N



# Sarigan, Guguan, and Alamagan Islands Bathymetry


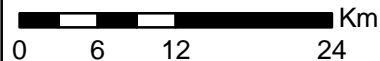
60 m grid cell size

NOAA Coral Reef  
Ecosystem Division

Data include NOAA  
Ship Hialakai and  
R/V AHI multibeam  
bathymetry, Ikonos  
image from  
Space Imaging, and  
USGS DOQQs

**NOT FOR NAVIGATION**

Universal Transverse  
Mercator  
Projection,  
Zone 55N,  
Ellipsoid: WGS84



17°0'N

16°45'N

145°45'E

146°0'E

146°15'E

