

145°30'E

145°45'E

146°0'E

19°0'N

18°45'N

18°30'N

18°15'N

18°0'N

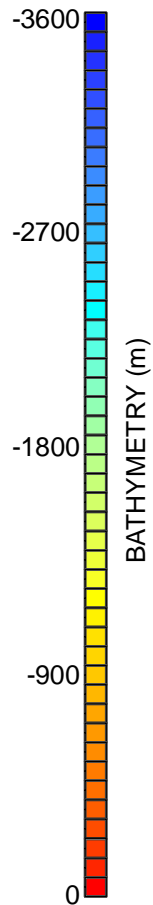
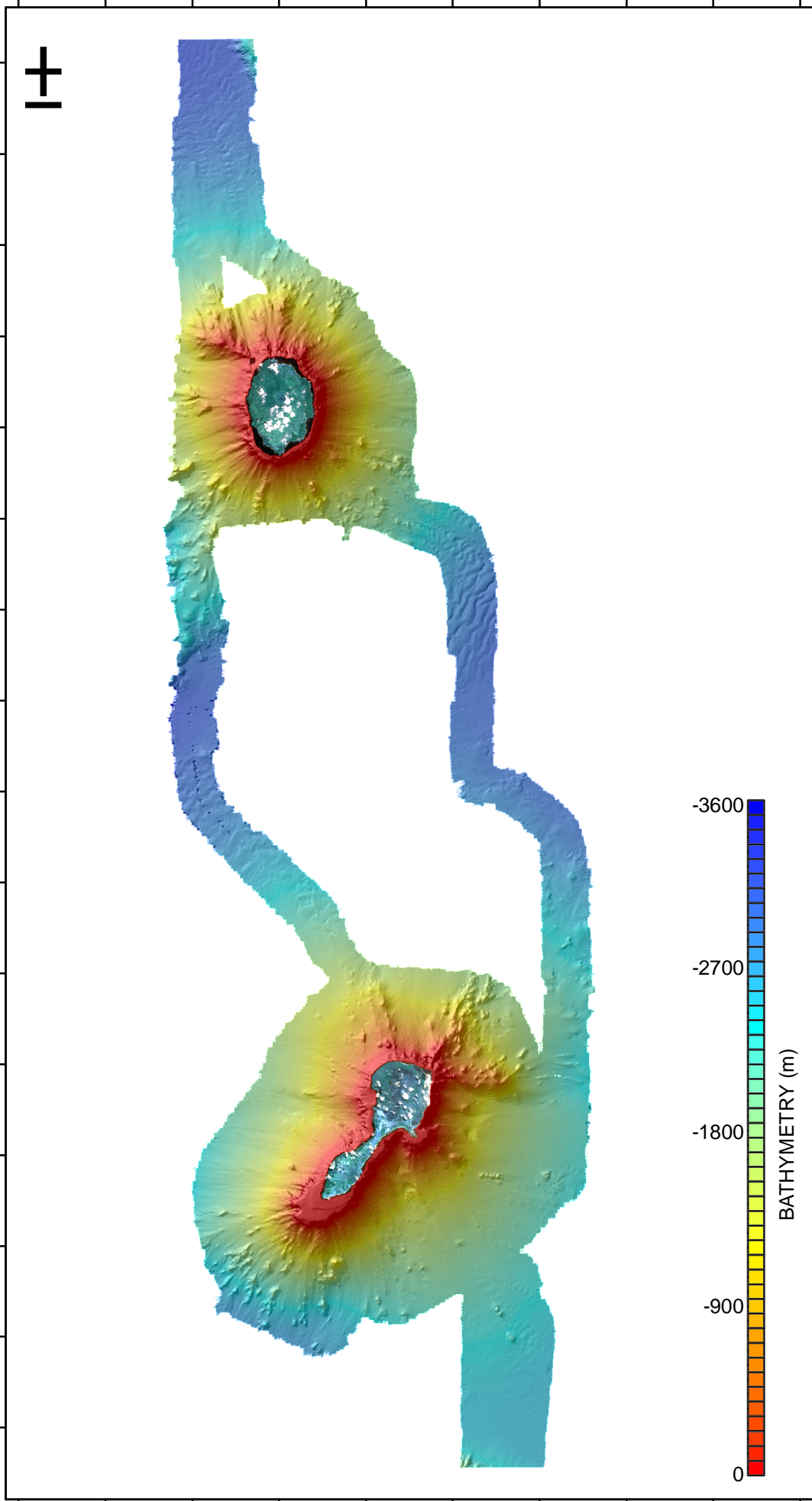
19°0'N

18°45'N

18°30'N

18°15'N

18°0'N



Pagan and Agrihan Islands Bathymetry


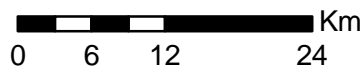
60 m grid cell size

NOAA Coral Reef Ecosystem Division

Data include NOAA Ship Hiialakai and R/V AHI multibeam bathymetry and Ikonos images from Space Imaging

NOT FOR NAVIGATION

Universal Transverse Mercator Projection, Zone 55N, Ellipsoid: WGS84



145°30'E

145°45'E

146°0'E